



GeoBulletin

Informative Bulletin

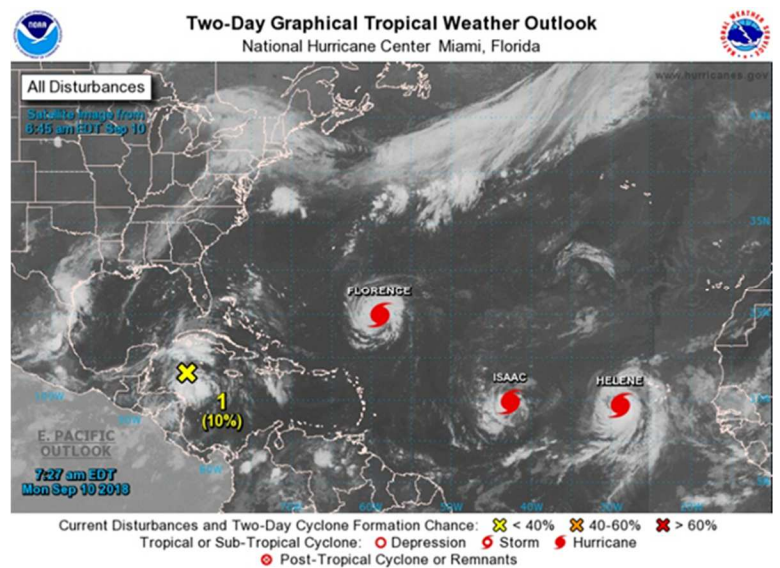
Information from National Hurricane Center
 Public Advisory 11 - 05:00 AM AST
 September 10, 2018

Hurricane Isaac

The National Hurricane Center (NHC) is issuing warnings of the hurricane Isaac, which is holding steady in strength over the Central Atlantic.

General Information

Location:	14.7 N, 42.7 W
Nearest sites:	1985 km E of the Windward Islands.
Maximum Winds:	120 km/h
Central Pressure:	993 mb
Present Movement:	W to 20 km/h
Storm force winds:	Up to 75 km from the center
Hurricane force Winds:	Up to 20 km from the center



Warning issued by the National Hurricane Center

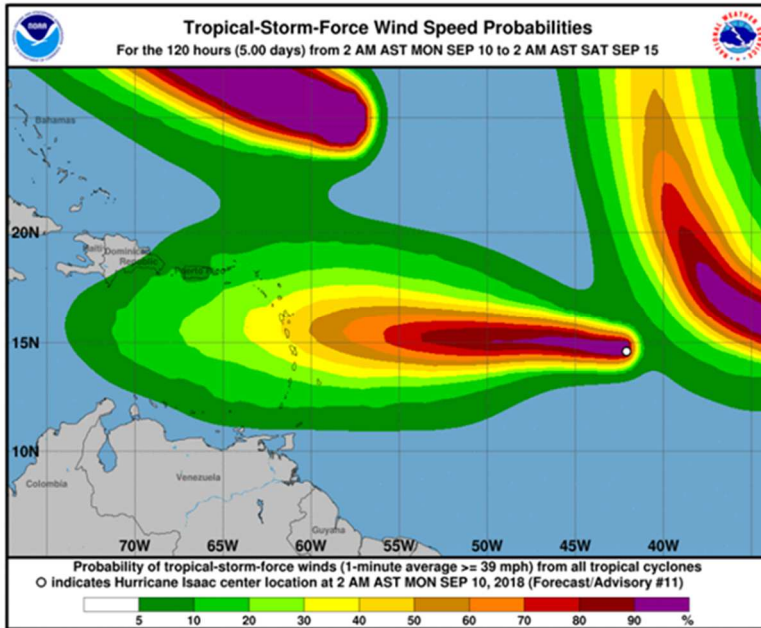
Tropical Storm Warning

There are currently no tropical storms warnings underway for continental and insular soil.

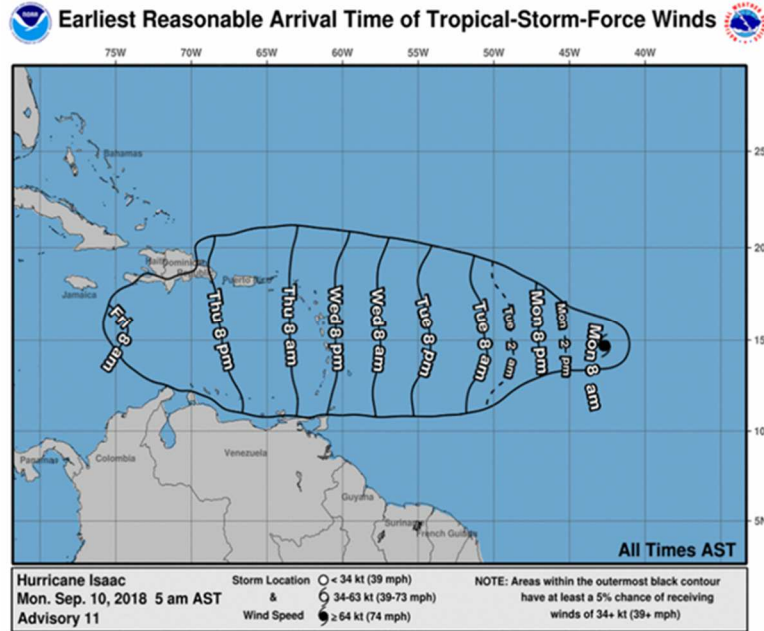
Hurricane Warning

There are currently no hurricane warnings underway for continental and insular soil.

Wind Speed Probabilities



Arrival time of Winds



48 hours forecast discussion

- Isaac is moving toward the west near 13 mph. A westward motion with a slight increase in forward speed is forecast through the end of the week.
- Isaac is forecast to move across the Lesser Antilles and into the eastern Caribbean Sea on Thursday.
- Maximum sustained winds remain near 75 mph (120 km/h) with higher gusts. Additional strengthening is expected over the next day or two.
- Weakening is forecast to begin by the middle of the week as Isaac approaches the Lesser Antilles.

Hazard to continental and insular soil

There are currently no warnings underway for continental and insular soil.